

# TAX MAP S03

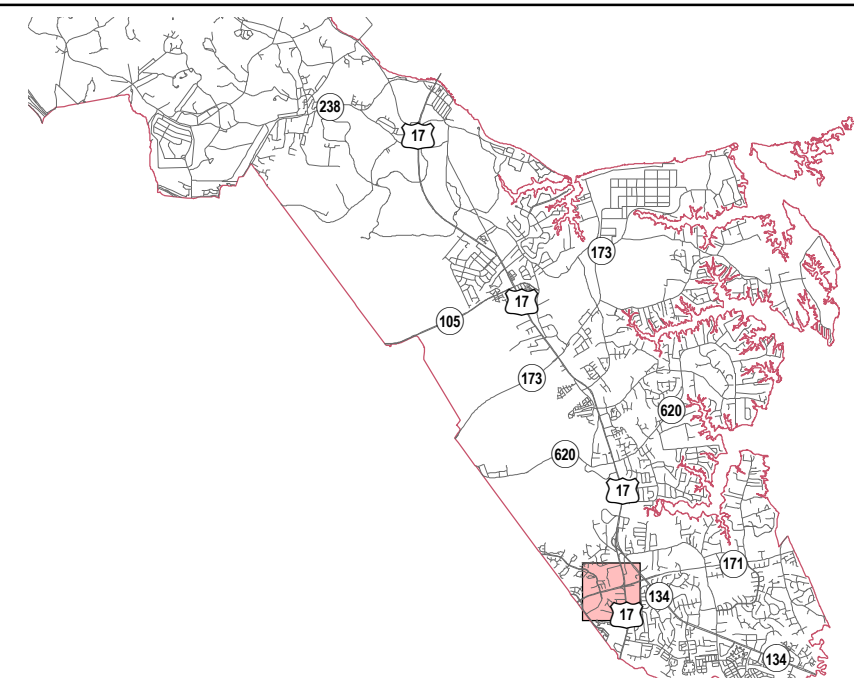
September 04, 2018

THIS IS NOT A LEGAL PLAT.  
This map should be used for  
information purposes. It is not  
suitable for detailed planning.

Prepared by York County GIS  
Department of Information Technology

## KEY TO ADJACENT SHEETS

R04	S04	T04
R03	a S03 c d	T03
	S02	T02


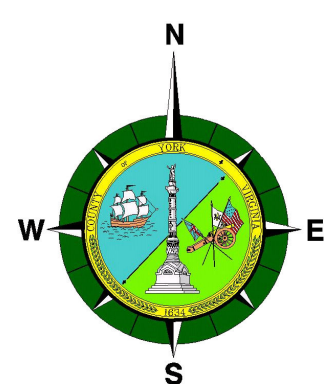


## TEXT LEGEND

- 201 Street Address
- 1 or A Lot Number
- 25(4) or 25- Map Number
- G14c-1234-4567 GPIN
- YORK RIVER Water Feature

## LINE LEGEND

- Property Lines
- Rights of Way
- Section Boundary
- Subdivision Boundary
- County Boundary
- Easements



# S03