

26A (1)	0000	5000		
U09L	V09L	W09L	V09L	W09L
4338	4339	4340	4341	4342
4343	4344	4345	4346	4347
NO ADDRESS NEEDED	NO ADDRESS NEEDED	NO ADDRESS NEEDED	NO ADDRESS NEEDED	NO ADDRESS NEEDED

U09L	V09L	W09L	V09L	W09L
4348	4349	4350	4351	4352
4353	4354	4355	4356	4357
NO ADDRESS NEEDED	NO ADDRESS NEEDED	NO ADDRESS NEEDED	NO ADDRESS NEEDED	NO ADDRESS NEEDED

U09L	V09L	W09L	V09L	W09L
4358	4359	4360	4361	4362
4363	4364	4365	4366	4367
NO ADDRESS NEEDED	NO ADDRESS NEEDED	NO ADDRESS NEEDED	NO ADDRESS NEEDED	NO ADDRESS NEEDED

# TAX MAP V09

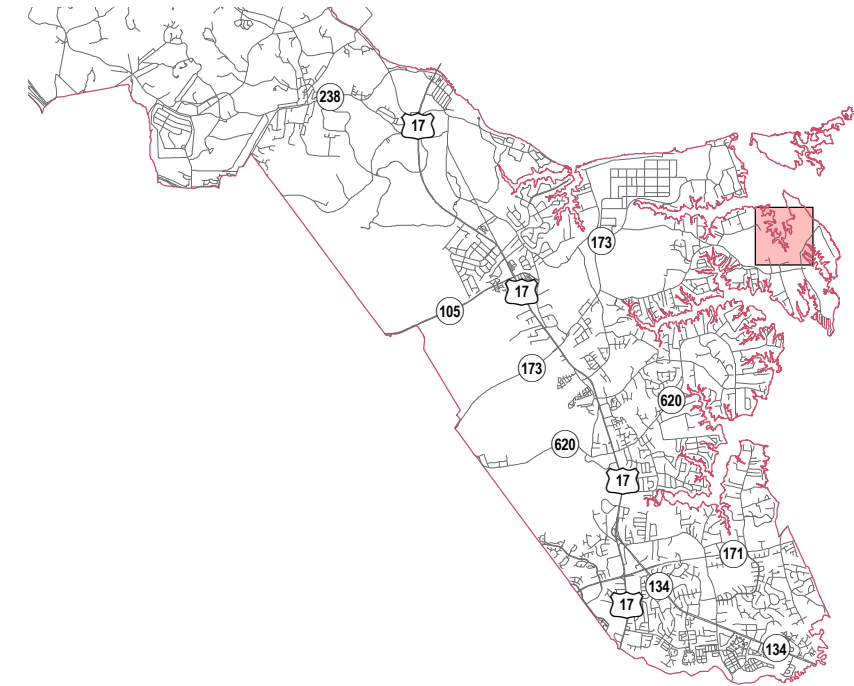
November 17, 2016

THIS IS NOT A LEGAL PLAT.  
This map should be used for  
information purposes. It is not  
suitable for detailed planning.

Prepared by York County  
Computer Support Services

### KEY TO ADJACENT SHEETS

U10	V10	W10
U09	a V09 b c V09 d	W09
U08	V08	W08

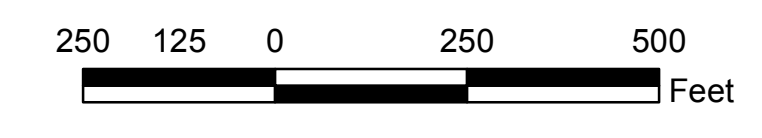
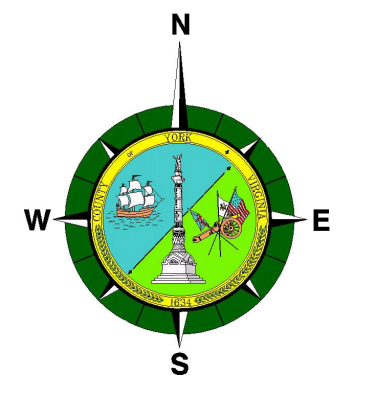


### TEXT LEGEND

- 201 Street Address
- 1 or A Lot Number
- 25(4) or 25- Map Number
- G14c-1234-4567 GPIN
- YORK RIVER Water Feature

### LINE LEGEND

- Property Lines
- Rights of Way
- Section Boundary
- Subdivision Boundary
- County Boundary
- Easements



# V09